

# Hop-On, Hop-Off Map



**Westcoast Sightseeing**

## Next Bus?

Visit [hopmap.ca](http://hopmap.ca) on your smart phone to see our live map.






## Hop-On, Hop-Off Route

STOP	LOCATION	FIRST PICK UPS	LAST PICK UPS/DROP OFFS
1	Canada Place Cruise Terminal/Vancouver Convention Centre/Westcoast Sightseeing Welcome Kiosk	8:45 am	5:10 pm
2	Pinnacle Hotel Harbourfront Near Hotel Entrance on W. Hastings St.	8:48 am	5:13 pm
3	Robson Shopping District/Blue Horizon Blue Horizon Hotel Entrance	8:55 am	5:23 pm
4	Coal Harbour/Alberni Street On Alberni Street between Denman St and Bidwell St	9:00 am	5:28 pm
5	Stanley Park Pavilion/Vancouver Aquarium Across From the Public Transit Loop	9:08 am	5:35 pm
6	Robson Street / Sutton Place Hotel On Burrard Street, close to Smith Street	8:40 am	5:45 pm
7	Davie Village / Century Plaza Hotel In front of Century Plaza Hotel	8:42 am	5:47 pm
8	Granville Island Bus Loop W. 2nd Ave + Anderson Street	8:50 am	6:00 pm
9	Entertainment District / Chateau Granville Corner of Granville St. & Helmcken St.	8:55 am	6:05 pm
10	Sports District / Sandman Hotel At W. Georgia Street Hotel Entrance	8:35 am	6:10 pm
11	Library Square NW corner of Robson Street + Homer Street	8:38 am	6:13 pm
12	Parq Casino In front of Plaza of Nations	8:48 am	6:23 pm
13	Chinatown Keefe Street across from EasyPark	8:55 am	6:30 pm
14	Gastown Steam Clock In front of Lee's Donuts	9:00 am	6:40 pm

**THIS IS THE LAST PICK UP AND THE FINAL DROP OFF WILL BE AT STOP #1 CANADA PLACE (NO FULL LOOP).**

Routes, schedules and pick-up frequencies may change due to traffic, construction or unforeseen events.

-  HOP-ON, HOP-OFF SIGHTSEEING TOUR ROUTE
-  SELF-GUIDED AUDIO TOUR ROUTES
-  FALSE CREEK FERRIES DOCK LOCATIONS



**Stop & Look**

for our signs next to each stop!