

City Sightseeing Malta HOHO Red(South) Route

10. ITS Roundabout (Radisson & Corinthia Hotels Roundabout)

11. St. George's Bay (CitySightseeing route stage)

12. Westin Dragonara

13. Hilton Roundabout

14. Spinola Bay

15. Balluta Bay (Opposite Balluta Church)

16. Sliema Seafront (Opposite Preluna Hotel)

17. Sliema Ferries

18. Opposite Bayview Hotel (CitySightseeing Outlet)

19. Valletta City Centre

20. Valletta - Malta Experience / Fort St. Elmo

21. Valletta Waterfront Terminus

22. Vittoriosa Waterfront

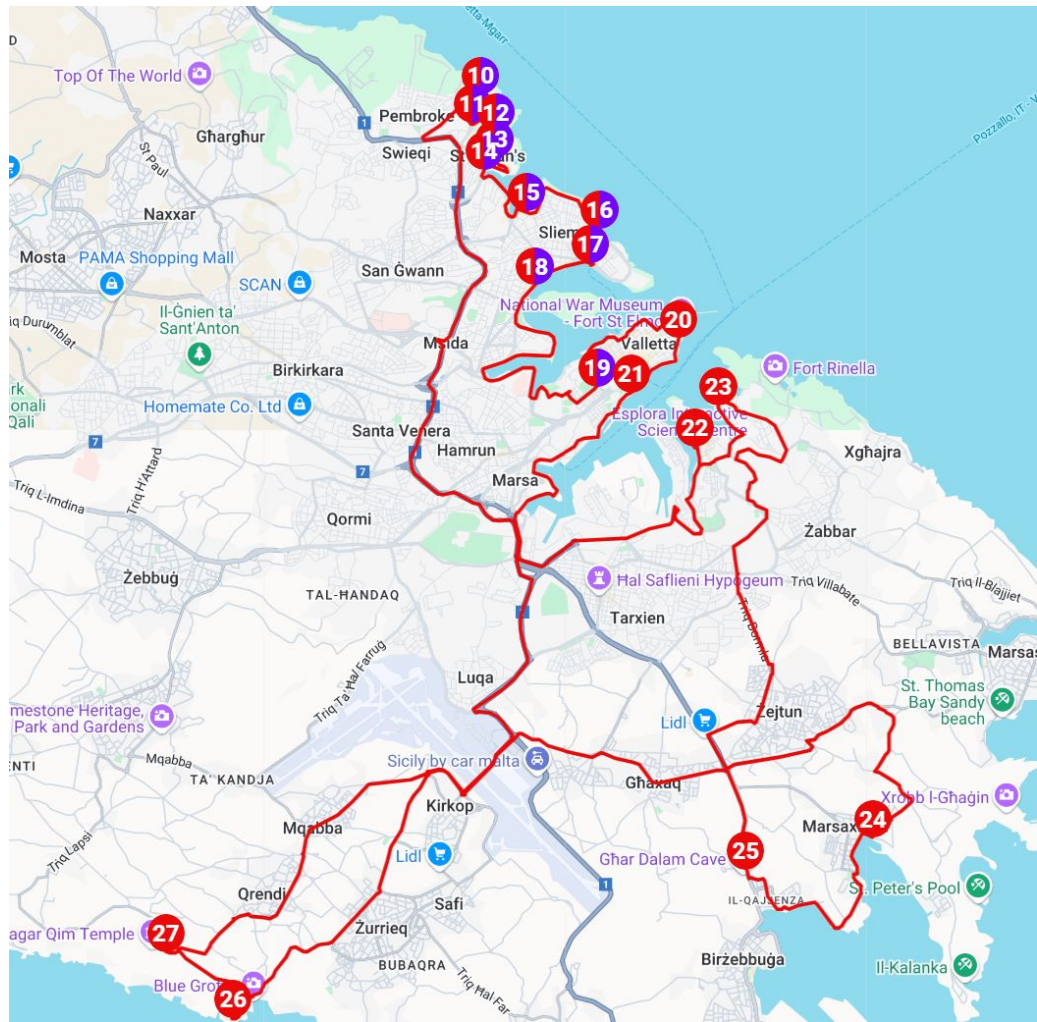
23. Esplora Science Centre

24. Marsaxlokk Fishing Village

25. Ghar Dalam Cave

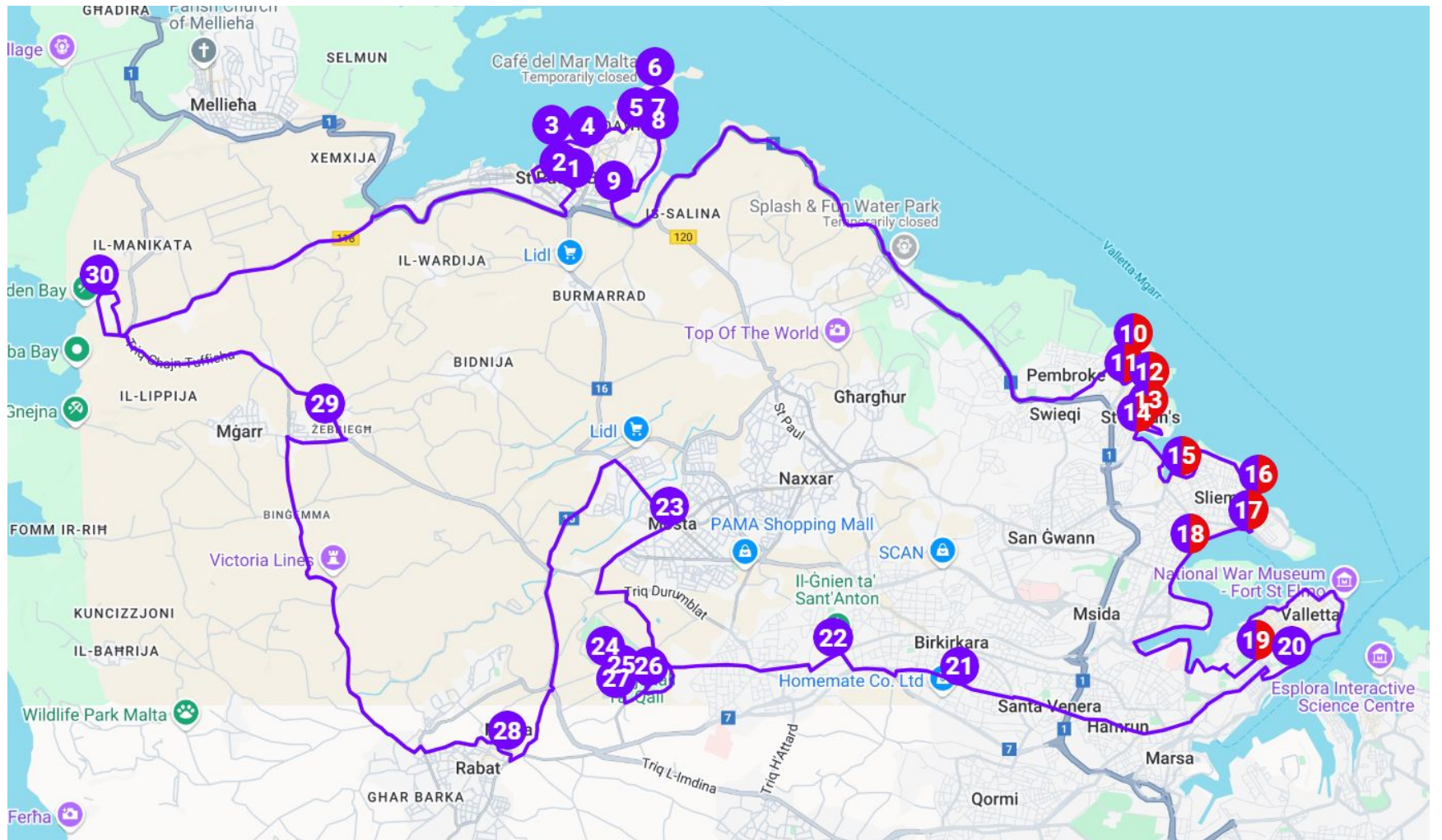
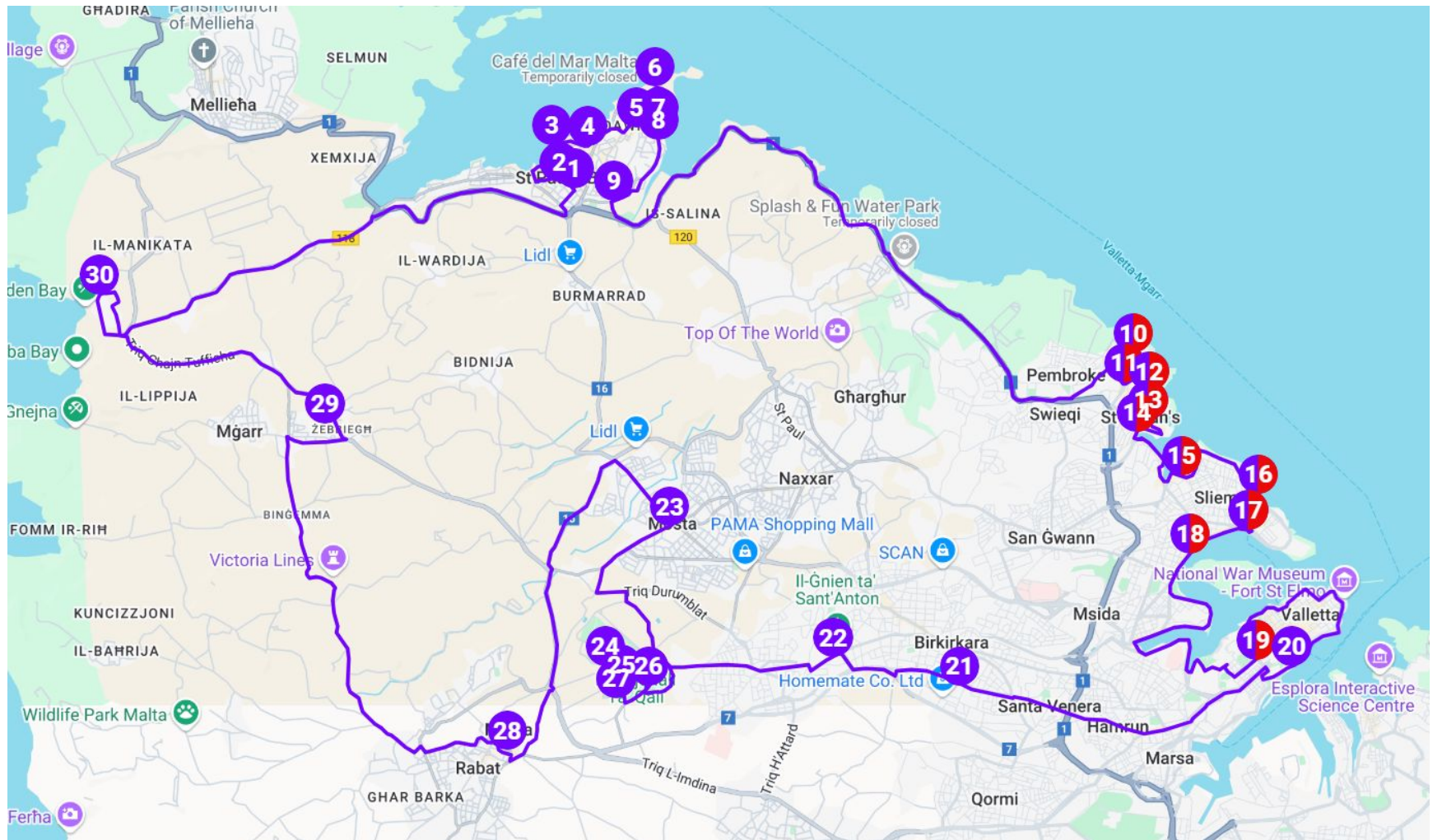
26. Blue Grotto

27. Hagar Qim & Mnajdra Temples



City Sightseeing Malta HOHO Purple(North) Route

1. Bugibba (Topaz Hotel/Pebbles Hotel)
2. Bugibba (Pebbles Hotel)
3. Bugibba Jetty (Seatrips Outlet)
4. Bugibba Centre (Opposite HSBC)
5. Bugibba (Santana Hotel)
6. Malta National Aquarium
7. Qawra Palace Hotel (Bus stop opp Hotel)
8. Qawra Seafront (Opposite CitySightSeeing Outlet)
9. Bellavista Hotel
10. ITS Roundabout (Radisson & Corinthia Hotels Roundabout)
11. St. George's Bay (CitySightseeing route stage)
12. Westin Dragonara
13. Hilton Roundabout
14. Spinola Bay
15. Balluta Bay (Opposite Balluta Church)
16. Sliema Seafront (Opposite Preluna Hotel)
17. Sliema Ferries
18. Opposite Bayview Hotel (CitySightseeing Outlet)
19. Valletta City Centre
20. Valletta Waterfront Terminus (Change for South route)
21. Farsons Brewery Experience
22. San Anton Gardens
23. Mosta Church
24. Ta' Qali - Aviation Museum
25. Valetta Glass
26. Mdina Glass
27. Ta' Qali Crafts Village
28. Mdina Main Gate
29. Skorba
30. Golden Bay



Map of Malta showing a route with 30 numbered stops. The route is marked with a purple line. The stops are numbered 1 through 30. The map includes various locations and landmarks such as Mellieha, Xemxija, Il-Salina, Burmarrad, Bidnija, Naxxar, Msida, Valletta, Rabat, and San Gwann. The route starts at stop 1 in Mellieha and ends at stop 30 near Den Bay. The map also shows major roads, water bodies, and various icons for points of interest.